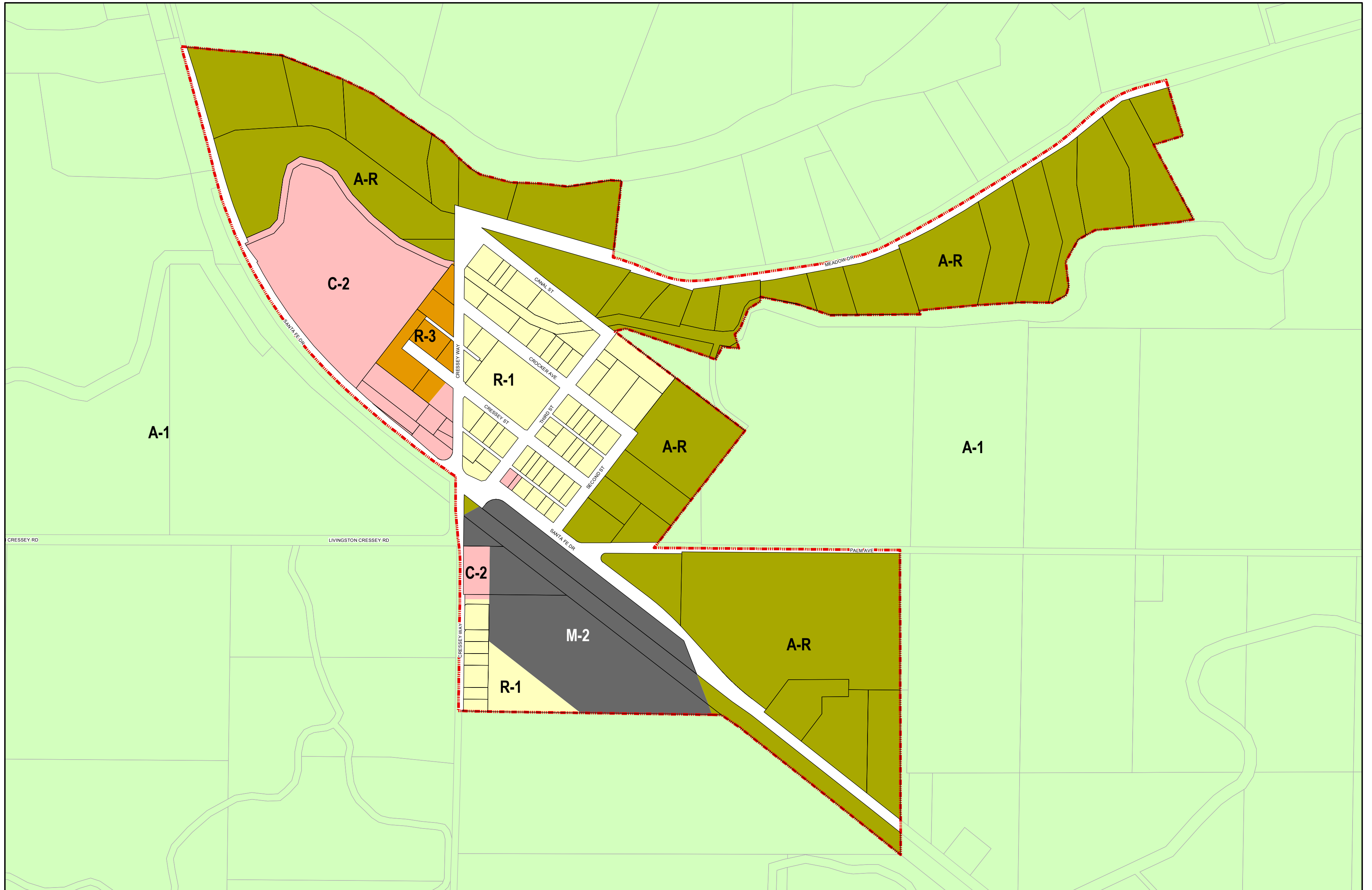











Zoning - Community of Cressey




 Merced Data
 Special Services Inc.
 369 W. 18th Street
 Merced, CA 95340
 (209) 723-3153
 FAX (209) 723-0322

Legend

 Highway	 A-1 - General Agricultural	 M-2 - General Manufacturing
 SUDP	 A-R - Agricultural Residential	 R-1 - Single-Family Residential
 Parcels	 C-2 - General Commercial	 R-3 - Multi-Family Residential

Data Sources: Merced County Planning Dept,
 Merced County Association of Governments
 Updated: November 16, 2007
 Disclaimer: The information displayed on this map is for
 reference purposes only. Any questions regarding this map
 should be directed to the Merced County Planning Department.

