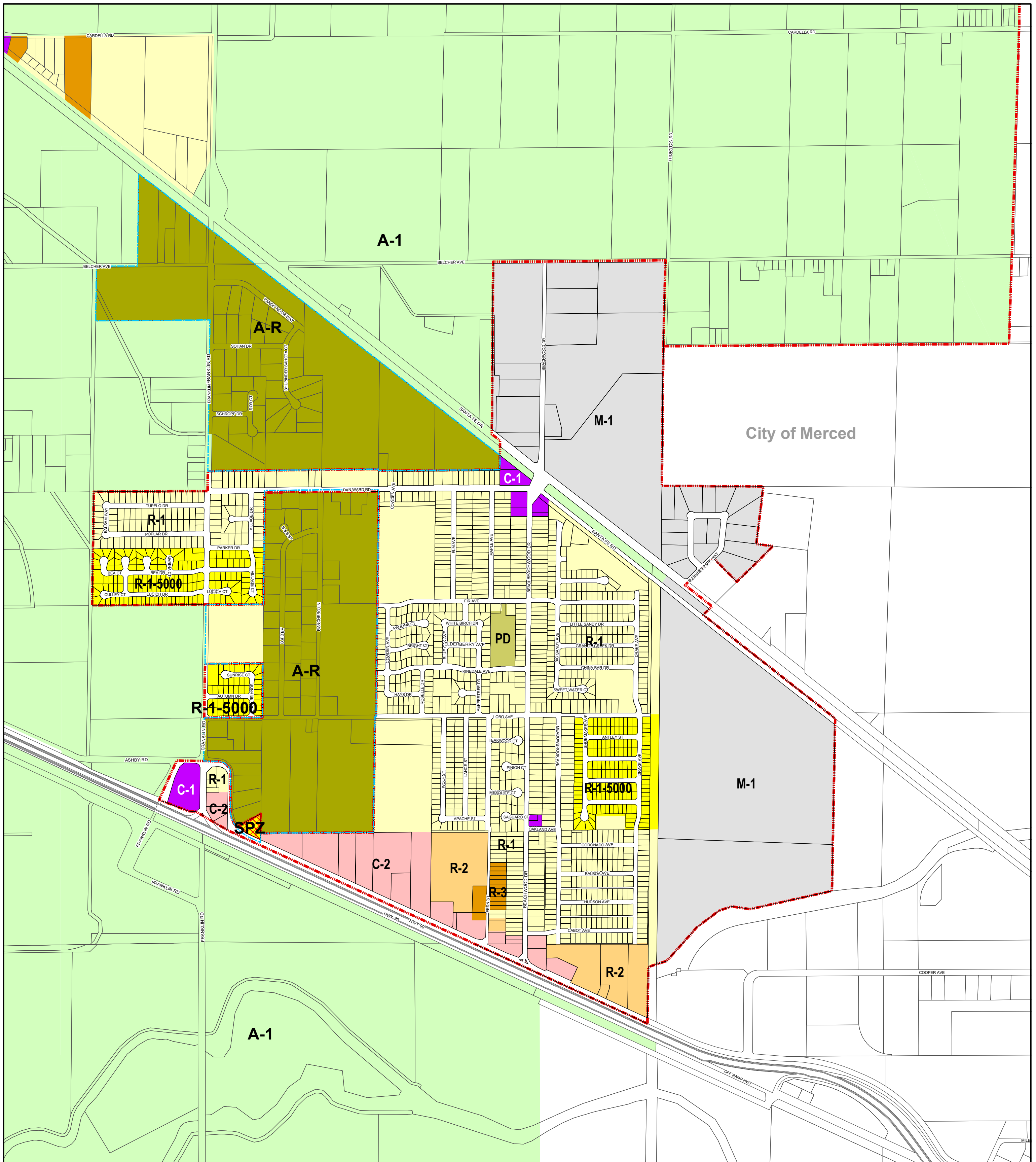


















Zoning - Community of Franklin-Beachwood

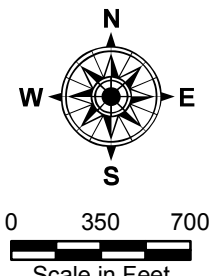



Merced Data Special Services, Inc.
 369 W. 18th Street
 Merced, CA 95340
 (209) 723-3153
 FAX (209) 723-0322

Legend
Merced County Zoning

 Highway	 A-1 - General Agricultural	 C-1 - Neighborhood Commercial	 R-1 - Single-Family Residential
 SUDP	 A-R - Agricultural Residential	 C-2 - General Commercial	 R-1-5000 - Single-Family Residential
 RRC	 PD - Planned Development	 M-1 - Light Manufacturing	 R-2 - Two-Family Residential
 Parcels	 SPZ - Special Planning Zone	 R-3 - Multi-Family Residential	

Data Sources: Merced County Planning Dept.
 Merced County Association of Governments
 Updated: November 15, 2007
 Disclaimer: The information displayed on this map is for reference purposes only. Any questions regarding this map should be directed to the Merced County Planning Department.



 Scale in Feet
 0 350 700