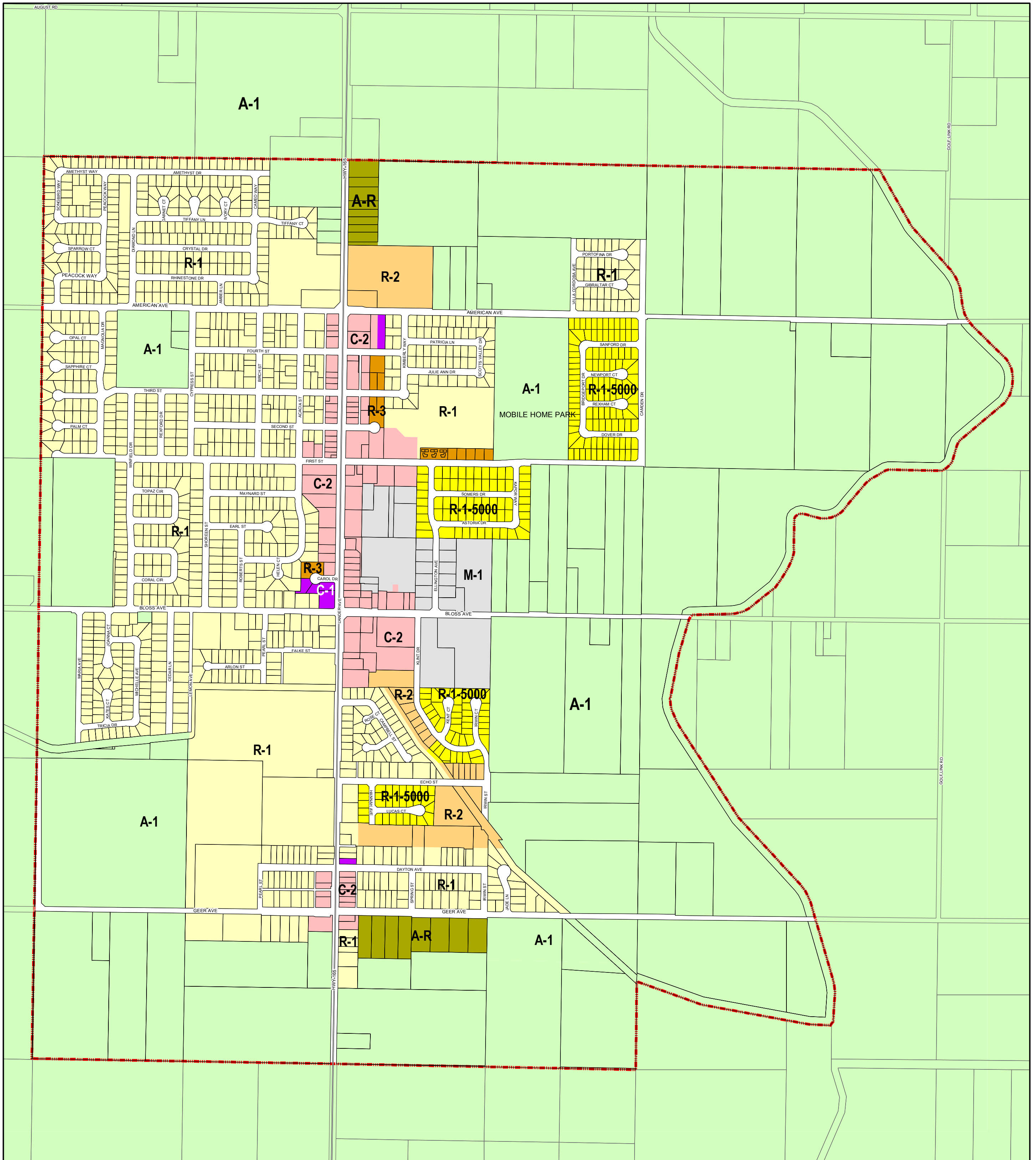















# Zoning - Community of Hilmar



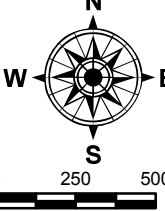

**Merced Data Special Services, Inc.**  
 369 W. 18th Street  
 Merced, CA 95340  
 (209) 723-3153  
 FAX (209) 723-0322

**Legend**

**Merced County Zoning**

 Highway	 A-1 - General Agricultural	 R-1 - Single-Family Residential	 M-1 - Light Manufacturing
 SUDP	 A-R - Agricultural Residential	 R-1-5000 - Single-Family Residential	
 Parcels	 C-1 - Neighborhood Commercial	 R-2 - Two-Family Residential	
	 C-2 - General Commercial	 R-3 - Multi-Family Residential	

Data Sources: Merced County Planning Dept.  
 Merced County Association of Governments  
 Updated: December 28, 2007  
 Disclaimer: The information displayed on this map is for reference purposes only. Any questions regarding this map should be directed to the Merced County Planning Department.


 Scale in Feet  
 0 250 500