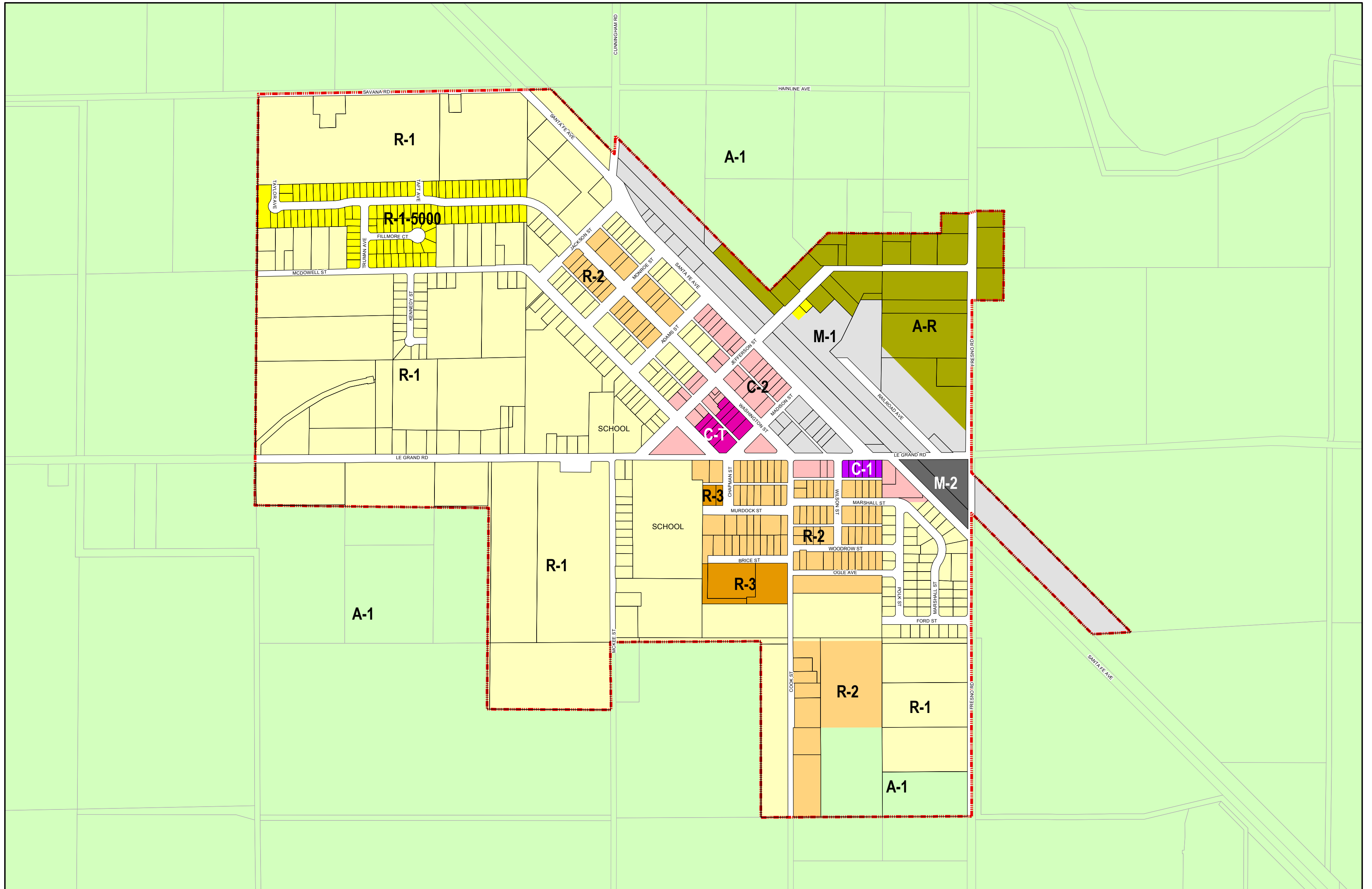



# Zoning - Community of Le Grand

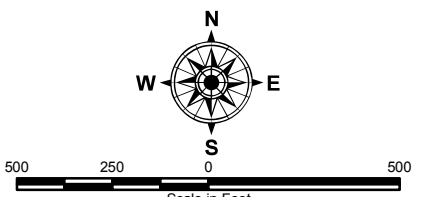



Merced Data  
Special Services Inc.  
369 W. 18th Street  
Merced, CA 95340  
(209) 723-3153  
FAX (209) 723-0322

**Legend**  
Merced County Zoning

Highway	A-1 - General Agricultural	C-2 - General Commercial	R-1 - Single-Family Residential	R-3 - Multi-Family Residential
SUDP	A-R - Agricultural Residential	M-1 - Light Manufacturing	R-1-5000 - Single Family Residential	R-2 - Two-Family Residential
Parcels	C-1 - Neighborhood Commercial	M-2 - General Manufacturing	C-T - Commercial Transition	

Data Sources: Merced County Planning Dept.  
Merced County Association of Governments  
Updated: November 15, 2007  
Disclaimer: The information displayed on this map is for reference purposes only. Any questions regarding this map should be directed to the Merced County Planning Department.



Scale in Feet  
0 250 500