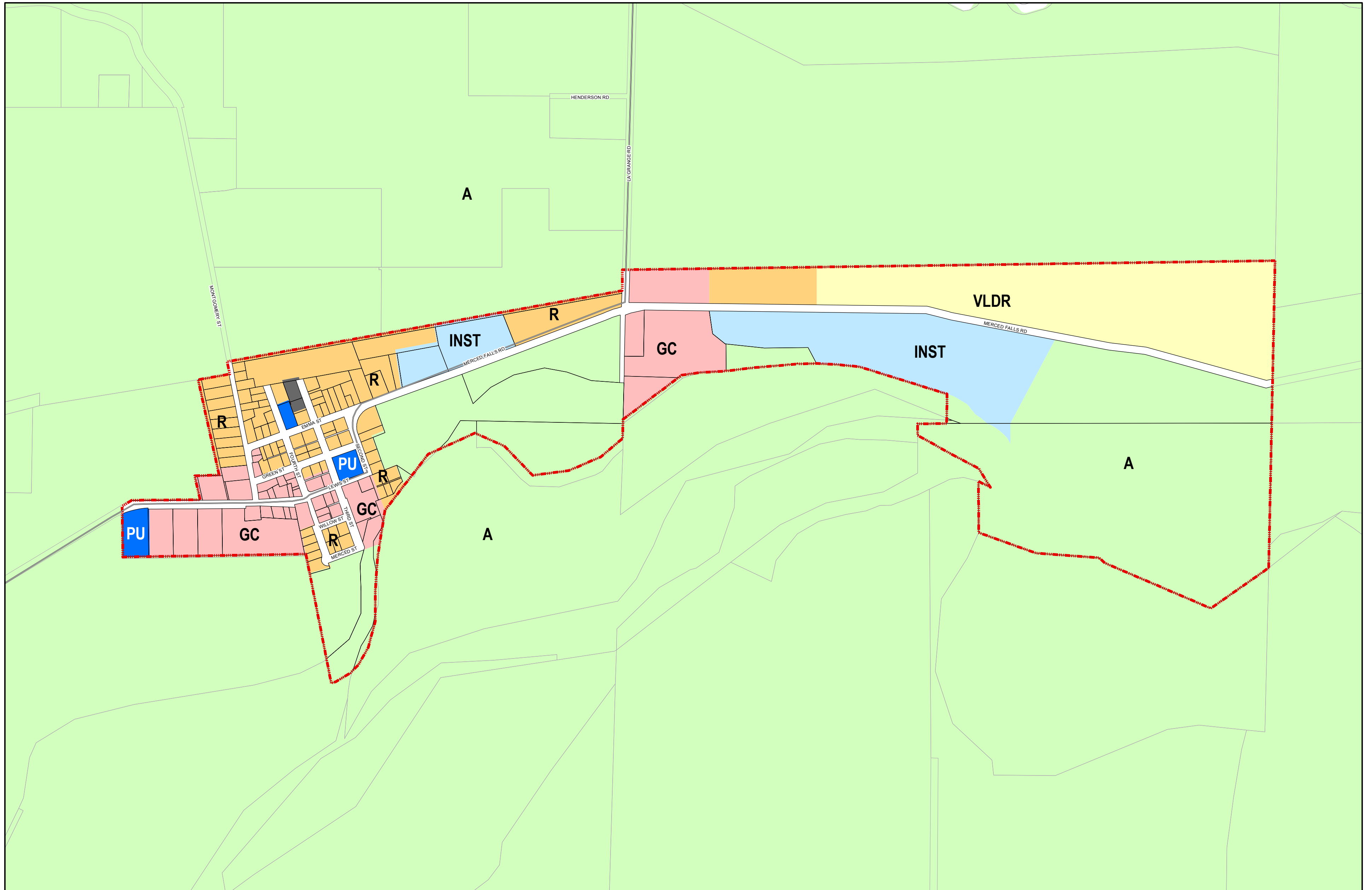













# General Plan - Community of Snelling




 Merced Data  
 Special Services, Inc.  
 369 W. 18th Street  
 Merced, CA 95340  
 (209) 723-3153  
 FAX (209) 723-0322

**Legend**

**Merced County General Plan**

 Highway	 A - Agricultural	 IND - Industrial	 INST - Institutional
 SUDP	 PU - Public Use	 GC - General Commercial	 R - Residential
 RRC			
 Parcels			

Data Sources: Merced County Planning Dept,  
Merced County Association of Governments

Updated: November 19, 2007

Disclaimer: The information displayed on this map is for reference purposes only. Any questions regarding this map should be directed to the Merced County Planning Department.

