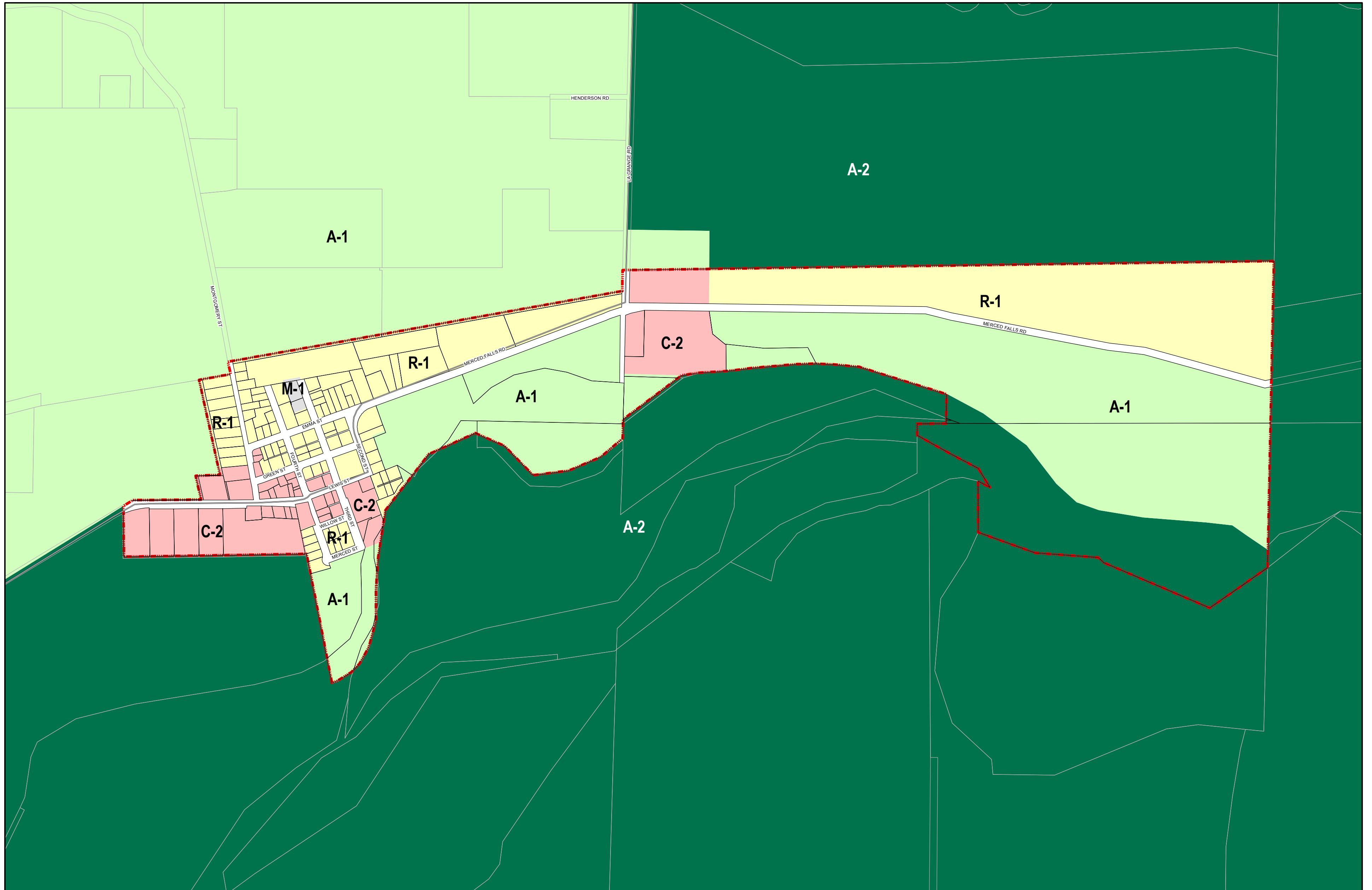














Zoning - Community of Snelling




 Merced Data
 Special Services, Inc.
 369 W. 18th Street
 Merced, CA 95340
 (209) 723-3153
 FAX (209) 723-0322

 Highway  SUDP  Parcels	 A-1 - General Agricultural  A-2 - Exclusive Agricultural  M-1 - Light Manufacturing	Legend Merced County Zoning  C-1 - Neighborhood Commercial  C-2 - General Commercial  M-2 - General Manufacturing	 R-1 - Single-Family Residential  R-2 - Two-Family Residential
--	---	--	---

Data Sources: Merced County Planning Dept,
 Merced County Association of Governments
 Updated: November 19, 2007
 Disclaimer: The information displayed on this map is for
 reference purposes only. Any questions regarding this map
 should be directed to the Merced County Planning Department.

