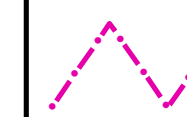







Gustine General Plan

-  Sphere of Influence
-  City Limits

RESIDENTIAL

-  Residential Estate
-  Low Density
2.0 - 6.0 dw/ac
-  Medium Density
6.1 - 10.0 dw/ac
-  High Density
10.1 - 15.0 dw/ac
-  Mobile Home Park
-  Planned Development

COMMERCIAL

-  Retail Business District
-  Office
-  Neighborhood
-  Mixed Use
-  Highway
-  General Service

PUBLIC USES

-  Park
-  School
-  Greenway

INDUSTRIAL

-  Manufacturing
-  Controlled Industrial

AGRICULTURAL

-  Agricultural-Commercial

-  Railroad



Prepared by
Merced Data Special Services, Inc.
369 West 18th Street Merced CA 95340
209-723-3153

